


**Shram Sadhana Bombay Trust's College of Engineering and Technology  
Bambhori Jalgaon**









**National Service Scheme  
Unit**



*Number of programs organized by the NSS during 2022-23*

Title of the Program	Duration (From-To)	No of Students	Pictures
NSS Day Celebration	September 26, 2022	10	
National Unity Day	October 31, 2022	10	

National Education Day	11/11/2022	10	 <table border="1" data-bbox="820 504 1442 657"> <thead> <tr> <th></th> <th>Decimal</th> <th>DMS</th> </tr> </thead> <tbody> <tr> <td>Latitude</td> <td>21.013992</td> <td>21°0'50" N</td> </tr> <tr> <td>Longitude</td> <td>75.502431</td> <td>75°30'8" E</td> </tr> <tr> <td colspan="3">2022-11-11(Fri) 02:31(pm)</td> </tr> </tbody> </table>		Decimal	DMS	Latitude	21.013992	21°0'50" N	Longitude	75.502431	75°30'8" E	2022-11-11(Fri) 02:31(pm)		
	Decimal	DMS													
Latitude	21.013992	21°0'50" N													
Longitude	75.502431	75°30'8" E													
2022-11-11(Fri) 02:31(pm)															
Constitution Day	November 26, 2022	15	 <table border="1" data-bbox="820 997 1442 1161"> <thead> <tr> <th></th> <th>Decimal</th> <th>DMS</th> </tr> </thead> <tbody> <tr> <td>Latitude</td> <td>21.013972</td> <td>21°0'50" N</td> </tr> <tr> <td>Longitude</td> <td>75.502414</td> <td>75°30'8" E</td> </tr> <tr> <td colspan="3">2022-11-26(Sat) 04:07(pm)</td> </tr> </tbody> </table>		Decimal	DMS	Latitude	21.013972	21°0'50" N	Longitude	75.502414	75°30'8" E	2022-11-26(Sat) 04:07(pm)		
	Decimal	DMS													
Latitude	21.013972	21°0'50" N													
Longitude	75.502414	75°30'8" E													
2022-11-26(Sat) 04:07(pm)															
			 <table border="1" data-bbox="820 1459 1442 1598"> <thead> <tr> <th></th> <th>Decimal</th> <th>DMS</th> </tr> </thead> <tbody> <tr> <td>Latitude</td> <td>21.013972</td> <td>21°0'50" N</td> </tr> <tr> <td>Longitude</td> <td>75.502414</td> <td>75°30'8" E</td> </tr> <tr> <td colspan="3">2022-11-26(Sat) 04:13(pm)</td> </tr> </tbody> </table>		Decimal	DMS	Latitude	21.013972	21°0'50" N	Longitude	75.502414	75°30'8" E	2022-11-26(Sat) 04:13(pm)		
	Decimal	DMS													
Latitude	21.013972	21°0'50" N													
Longitude	75.502414	75°30'8" E													
2022-11-26(Sat) 04:13(pm)															

<p>Seven days NSS Camp to kadholi</p>	<p>16/01/2023 to 22/01/2023</p>	<p>30</p>	
			
<p>National Voters Day</p>	<p>January 25, 2023</p>	<p>20</p>	

<p><b>Mahatma Phule Jayanti</b></p>	<p><b>11<sup>th</sup> April 2023</b></p>	<p>25</p>	
			 <p>GPS Map Camera Lite</p> <p>Unnamed Road, Bambhori Pr. Chandsar, Maharashtra 425002, India</p> <p>Latitude 21.0146298° Longitude 75.506378°</p> <p>Local 02:11:51 PM Altitude 0 meters</p> <p>GMT 08:41:51 AM Tuesday, 04.11.2023</p>
<p><b>Ambedkar Jayanti</b></p>	<p><b>14<sup>th</sup> April 2023</b></p>	<p>15</p>	



*V. S. Pawar*

Mr. V. S. Pawar

Program Officer  
National Service Scheme Unit  
SSBT's COET Bambhori